

Owners in Street Report

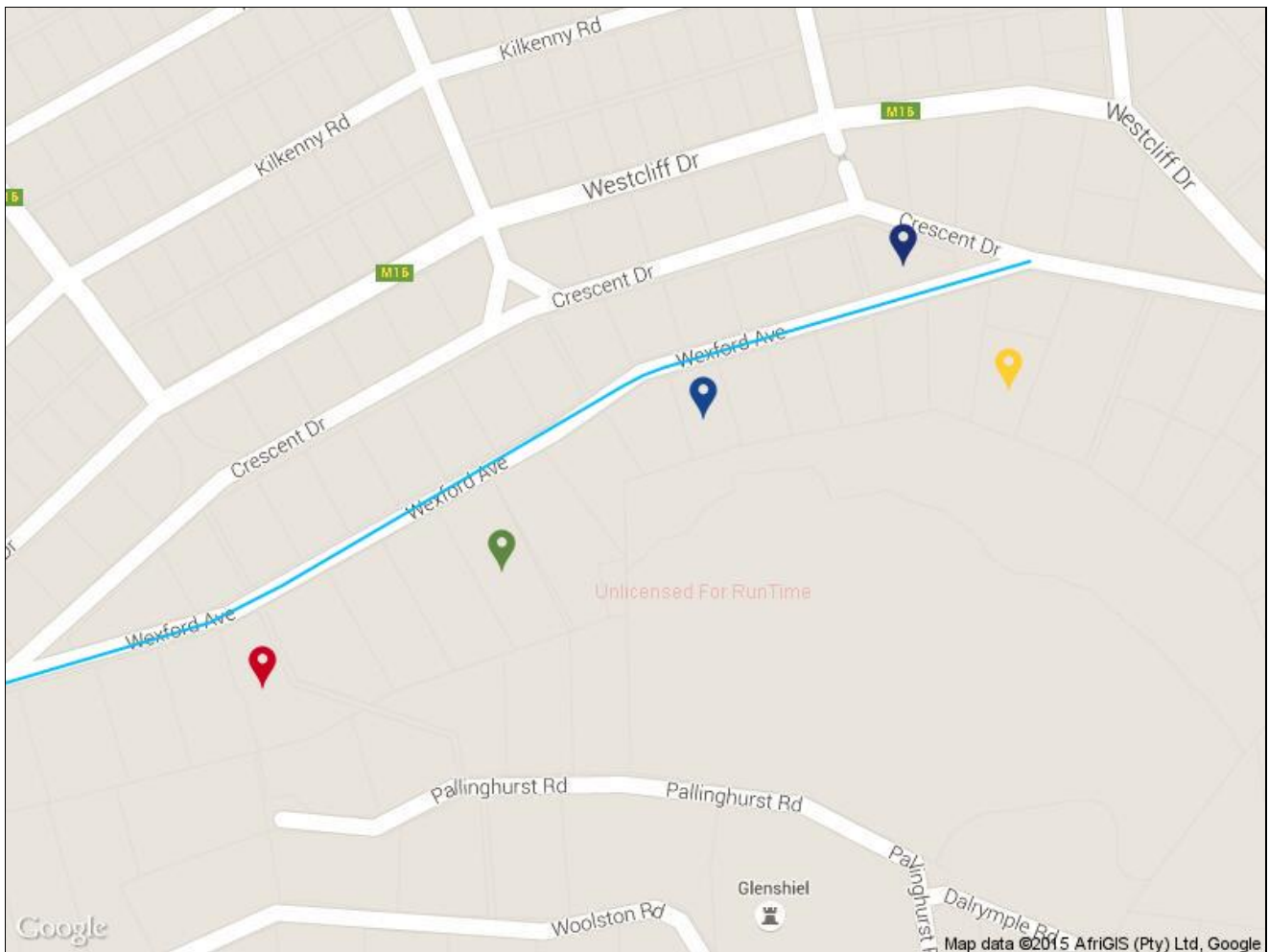


Client: Lightstone Risk Management
User: xxxxx
Tracking #: 20150701024926
Report Date: 2015/07/01






Street Details



Street: WEXFORD AVENUE
Suburb: WESTCLIFF
Town: JOHANNESBURG
Municipality: CITY OF JOHANNESBURG
Province: GAUTENG



Last 5 Transactions In Your Area

Type	Deedtown	Erf Portion	Sectional Title	Unit	Address	Sales Date	Sales Price
	FREEHOLD	WESTCLIFF	135 0		6A WEXFORD AVENUE, WESTCLIFF, 2193	2009/10/27	R x xxx 000
	FREEHOLD	WESTCLIFF	114 0		1 WEXFORD AVENUE, WESTCLIFF, 2193	2010/10/22	R x xxx 000
	FREEHOLD	WESTCLIFF	125 1		20 WEXFORD AVENUE, WESTCLIFF, 2193	2011/09/02	R x xxx 000
	FREEHOLD	WESTCLIFF	121 0		28 WEXFORD AVENUE, WESTCLIFF, 2193	2014/04/13	R x xxx 000
	FREEHOLD	WESTCLIFF	129 0		12 WEXFORD AVENUE, WESTCLIFF, 2193	2014/07/05	R x xxx 000

Owner Details 

Street Number	Owner Name	ID Number	Erf Portion	Size
1	XXXXX	XXXXXXXXXXXXX	114 0	1972 m2
1	XXXXX	XXXXXXXXXXXXX	114 0	1972 m2
2	XXXXX	XXXXXXXXXXXXX	134 0	2955 m2
2	XXXXX	XXXXXXXXXXXXX	134 0	2955 m2
3	XXXXX	XXXXXXXXXXXXX	113 0	2024 m2
4	XXXXX	XXXXXXXXXXXXX	133 0	2436 m2
6	XXXXX	XXXXXXXXXXXXX	132 0	2408 m2
6A	XXXXX	XXXXXXXXXXXXX	135 0	2668 m2
8	XXXXX	XXXXXXXXXXXXX	131 0	2226 m2
10	XXXXX	XXXXXXXXXXXXX	130 0	2094 m2
11	XXXXX	XXXXXXXXXXXXX	109 0	1989 m2
12	XXXXX	XXXXXXXXXXXXX	129 0	2027 m2
13	XXXXX	XXXXXXXXXXXXX	108 0	2076 m2
14	XXXXX	XXXXXXXXXXXXX	128 0	2414 m2
15	XXXXX	XXXXXXXXXXXXX	107 0	2384 m2
16	XXXXX	XXXXXXXXXXXXX	127 0	2920 m2
18	XXXXX	XXXXXXXXXXXXX	126 0	4990 m2
19	XXXXX	XXXXXXXXXXXXX	105 0	2384 m2
20	XXXXX	XXXXXXXXXXXXX	125 1	4598 m2
21	XXXXX	XXXXXXXXXXXXX	104 0	2384 m2
22	XXXXX	XXXXXXXXXXXXX	124 0	4530 m2
23	XXXXX	XXXXXXXXXXXXX	103 0	2384 m2
24	XXXXX	XXXXXXXXXXXXX	123 0	4124 m2
25	XXXXX	XXXXXXXXXXXXX	102 0	2384 m2
26	XXXXX	XXXXXXXXXXXXX	122 0	4213 m2
26	XXXXX	XXXXXXXXXXXXX	122 0	4213 m2
27	XXXXX	XXXXXXXXXXXXX	101 0	2129 m2
28	XXXXX	XXXXXXXXXXXXX	121 0	3661 m2
30	XXXXX	XXXXXXXXXXXXX	120 0	3771 m2
32	XXXXX	XXXXXXXXXXXXX	119 0	3677 m2
32	XXXXX	XXXXXXXXXXXXX	119 0	3677 m2

Street Number	Owner Name	ID Number	Erf Portion	Size
34	XXXXX	XXXXXXXXXXXXX	255 0	4482 m2
36	XXXXX	XXXXXXXXXXXXX	255 1	2595 m2
38	XXXXX		116 0	3475 m2